

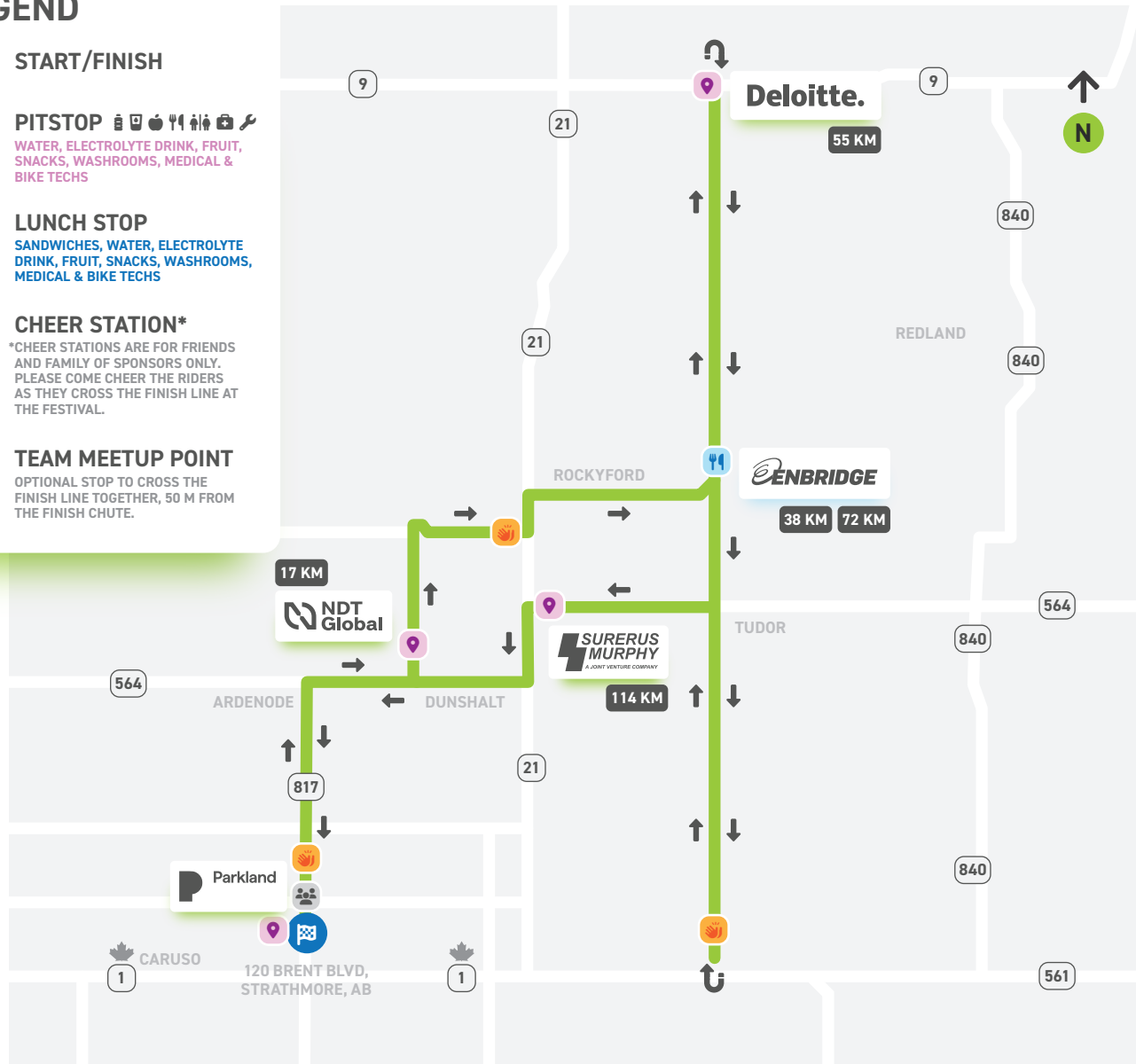
ROUTE MAP

DAY 1 CHALLENGE

↔ DISTANCE / 139.1 KM
▲ ELEVATION / 820 M

LEGEND

- START/FINISH**
- PITSTOP**
WATER, ELECTROLYTE DRINK, FRUIT, SNACKS, WASHROOMS, MEDICAL & BIKE TECHS
- LUNCH STOP**
SANDWICHES, WATER, ELECTROLYTE DRINK, FRUIT, SNACKS, WASHROOMS, MEDICAL & BIKE TECHS
- CHEER STATION***
*CHEER STATIONS ARE FOR FRIENDS AND FAMILY OF SPONSORS ONLY. PLEASE COME CHEER THE RIDERS AS THEY CROSS THE FINISH LINE AT THE FESTIVAL.
- TEAM MEETUP POINT**
OPTIONAL STOP TO CROSS THE FINISH LINE TOGETHER, 50 M FROM THE FINISH CHUTE.



[2024.TOURALBERTAFORCANCER.CA](https://2024.touralbertaforcancer.ca)

*COURSES SUBJECT TO CHANGE PENDING FINAL STAKEHOLDER APPROVAL.

ROUTE MAP

DAY 1 SHORT

↔ DISTANCE / 74.95 KM
▲ ELEVATION / 358 M



2024.TOURALBERTAFORCANCER.CA

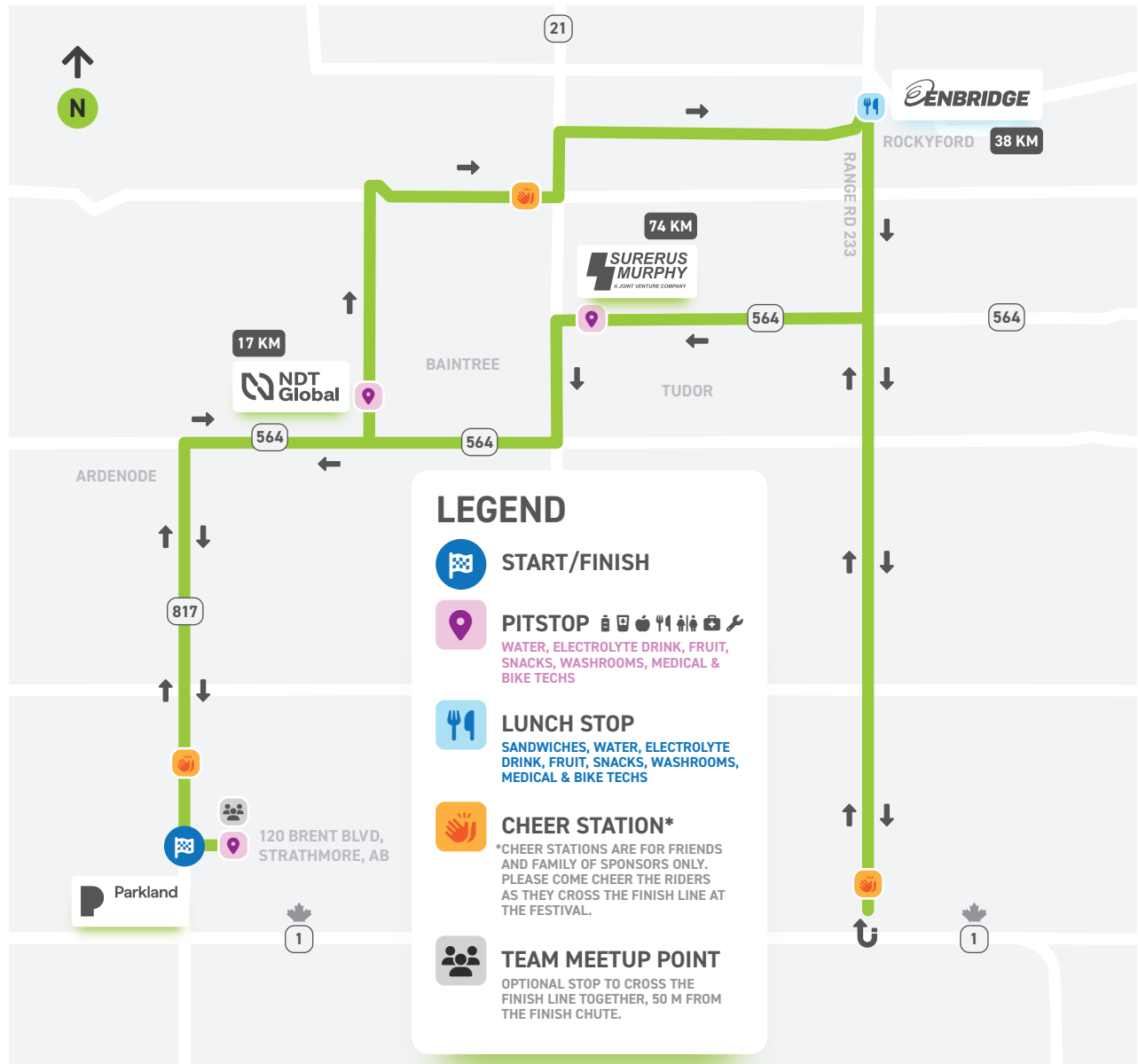
*COURSES SUBJECT TO CHANGE PENDING FINAL STAKEHOLDER APPROVAL.

START STRONG.
FINISH STRONGER.

ROUTE MAP

DAY 1 LONG

↔ DISTANCE / 107.39 KM
▲ ELEVATION / 563 M



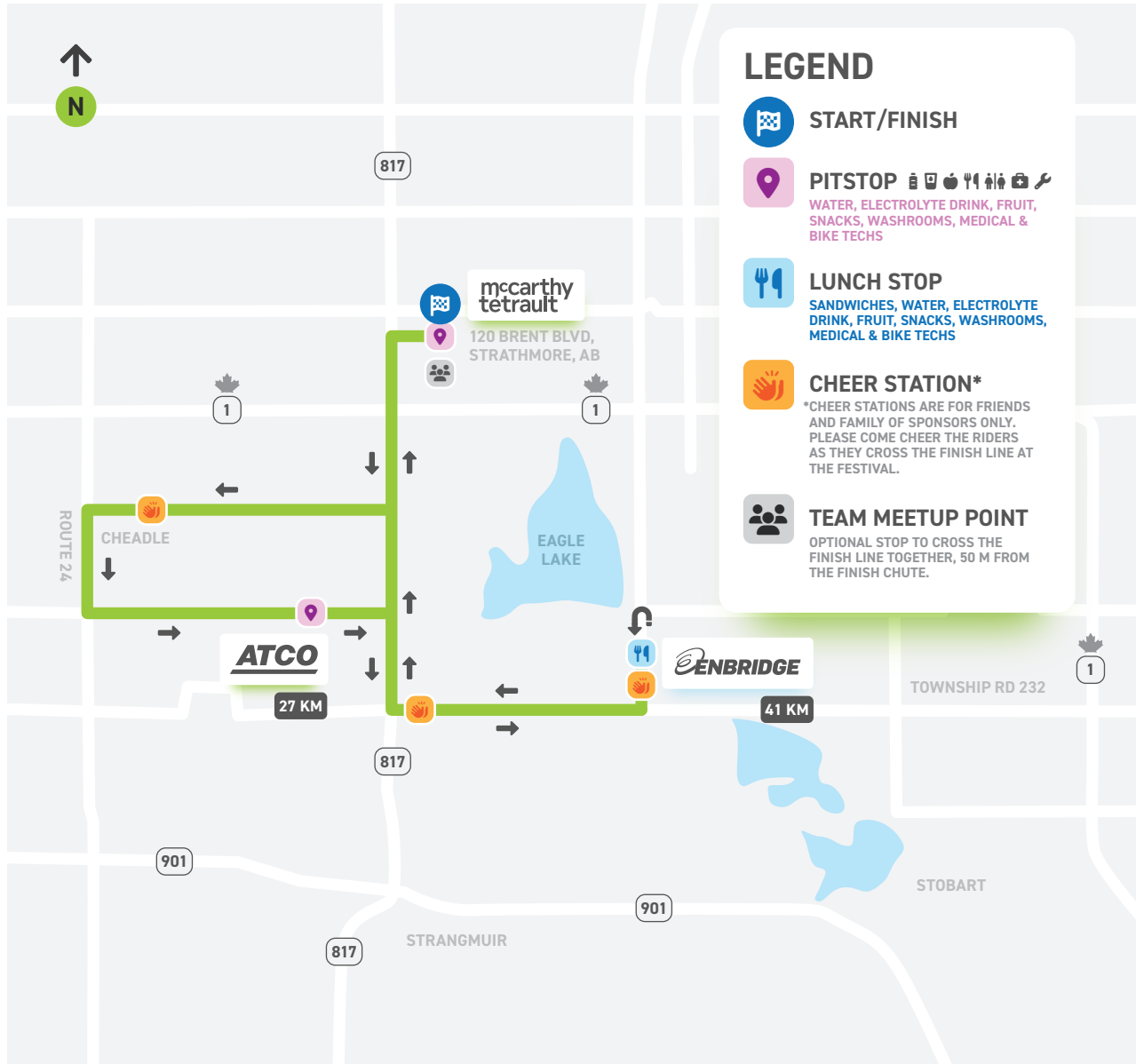
[2024.TOURALBERTAforcancer.ca](https://2024.touralbertaforcancer.ca)

*COURSES SUBJECT TO CHANGE PENDING FINAL STAKEHOLDER APPROVAL.

ROUTE MAP

DAY 2 SHORT

↔ DISTANCE / 62.98 KM
▲ ELEVATION / 273 M



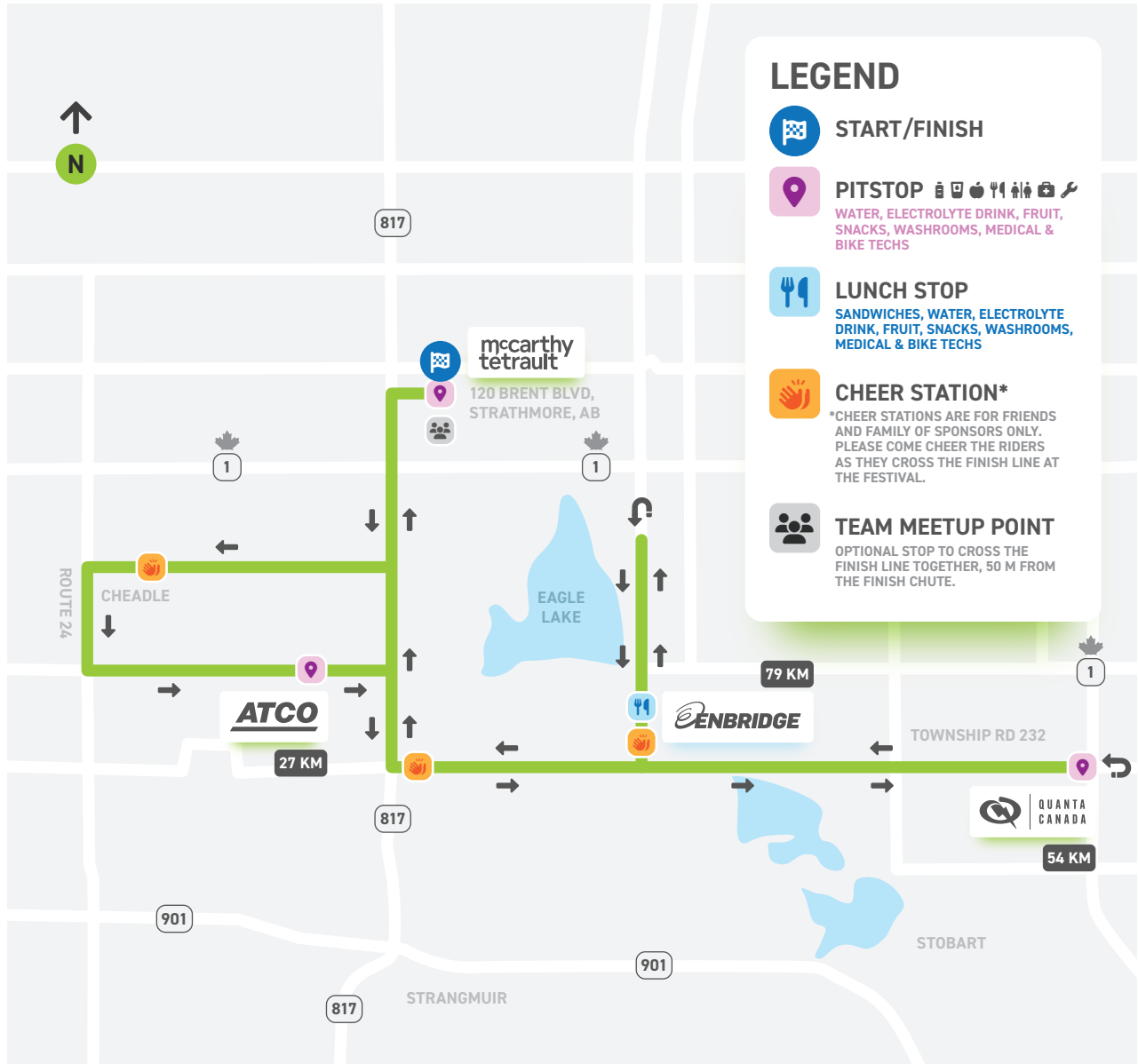
[2024.TOURALBERTAFORCANCER.CA](https://2024.touralbertaforcancer.ca)

*COURSES SUBJECT TO CHANGE PENDING FINAL STAKEHOLDER APPROVAL.

ROUTE MAP

DAY 2 LONG

↔ DISTANCE / 100 KM
▲ ELEVATION / 587 M



[2024.TOURALBERTAFORCANCER.CA](https://2024.touralbertaforcancer.ca)

*COURSES SUBJECT TO CHANGE PENDING FINAL STAKEHOLDER APPROVAL.